


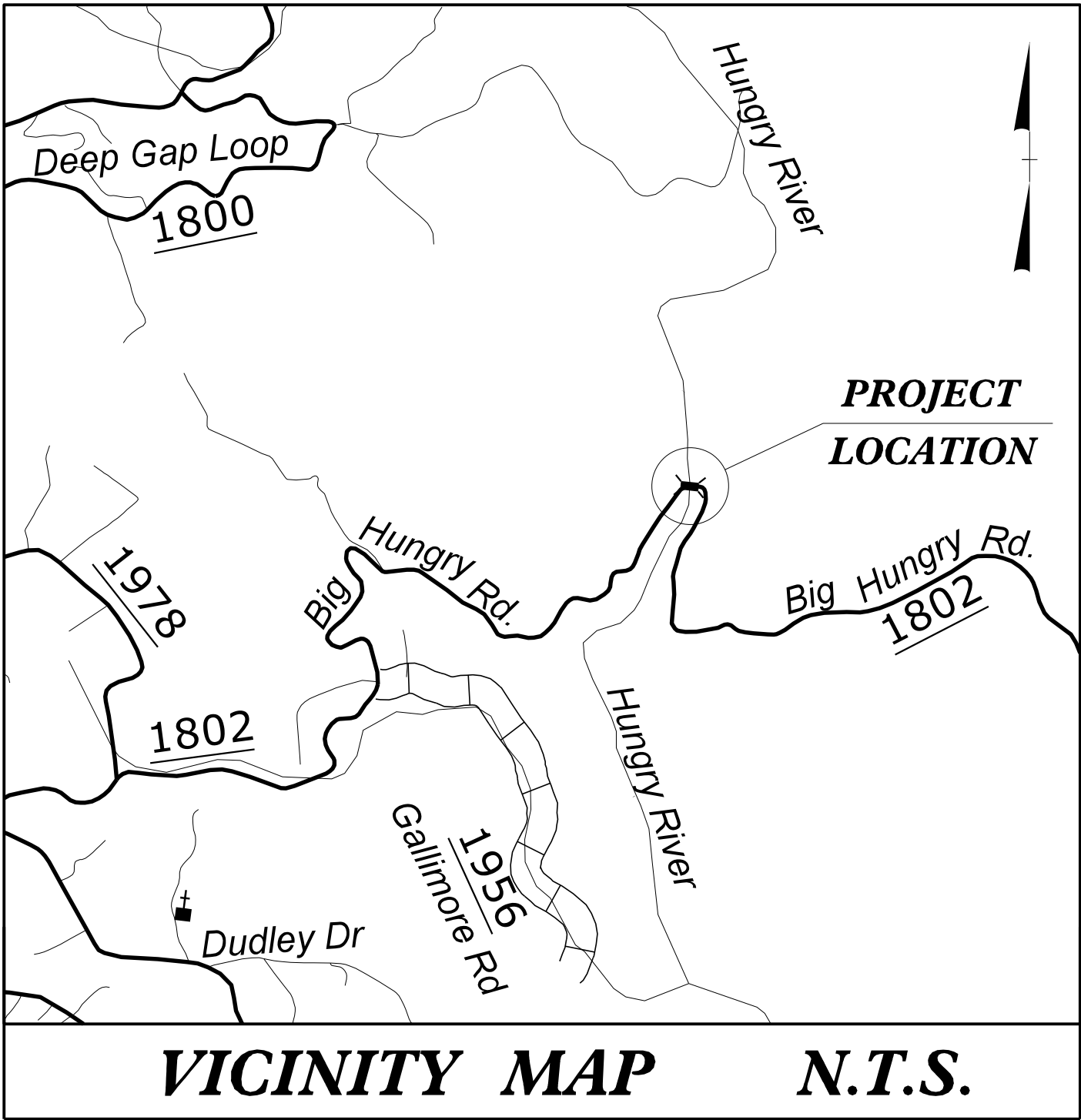
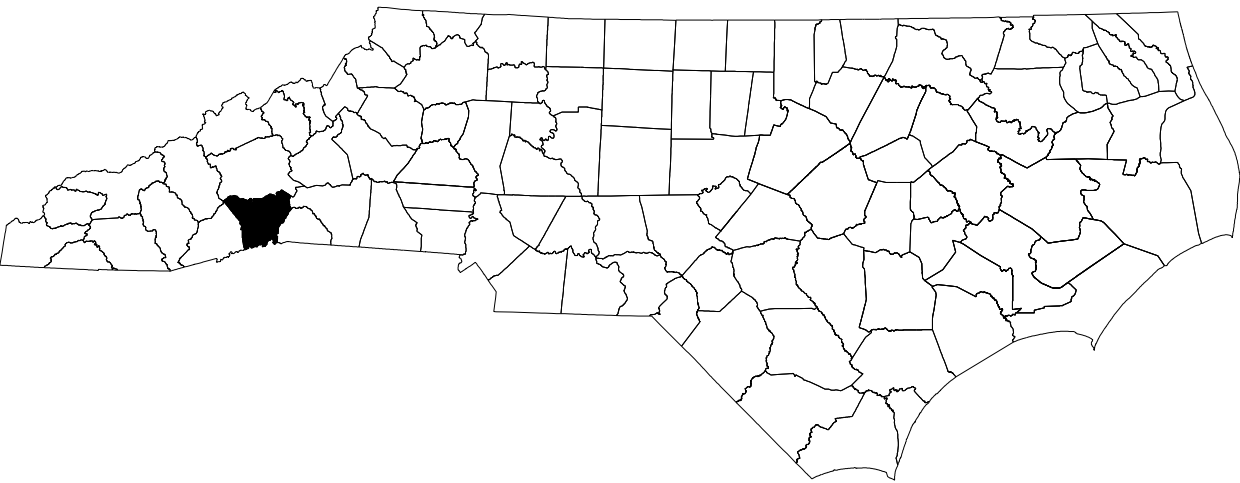
STATE OF NORTH CAROLINA  
DIVISION OF HIGHWAYS

TRANSPORTATION MANAGEMENT PLAN

HENDERSON COUNTY

LOCATION: BRIDGE 440055 OVER HUNGRY RIVER  
ON SR 1802 (BIG HUNGRY ROAD)

TYPE OF WORK: GRADING, DRAINAGE, PAVING, WALLS, AND STRUCTURE




PLANS PREPARED BY:

SEAN KORTOVICH, PE  
PROJECT ENGINEER

REBECCA WRIGHT, PE  
PROJECT DESIGN ENGINEER

NCDOT CONTACTS:

ZACHARY SHULER, PE  
NCDOT PROJECT CONTACT

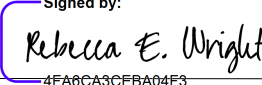


INDEX OF SHEETS

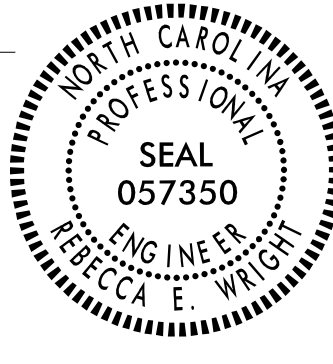
SHEET NO.	TITLE
TMP-1	TITLE SHEET, VICINITY MAP, AND INDEX OF SHEETS
TMP-1A	LIST OF APPLICABLE ROADWAY STANDARD DRAWINGS, AND LEGEND
TMP-2 THRU 2A	TRANSPORTATION OPERATIONS PLAN: (MANAGEMENT STRATEGIES AND GENERAL NOTES)
TMP-3	TEMPORARY TRAFFIC CONTROL PHASING
TMP-4	TEMPORARY TRAFFIC CONTROL PHASE I DETAIL
TMP-5	TEMPORARY TRAFFIC CONTROL PHASE II DETAIL
TMP-6	TEMPORARY TRAFFIC CONTROL PHASE III DETAIL
TMP-7	TEMPORARY TRAFFIC CONTROL PHASE IV DETAIL

DOCUMENT NOT CONSIDERED FINAL  
UNLESS ALL SIGNATURES COMPLETED

**RS&H**  
NC FIRM LICENSE No: F-0493  
1520 SOUTH BOULEVARD, SUITE 200  
CHARLOTTE, NC 28203

APPROVED:   
DATE: 4/13/2026

SEAL



SHEET NO.  
TMP-1

PROJECT REFERENCE NO.: DF18314.2045332